

Carolina Hernandez, *Assistant Deputy Director*
County of Los Angeles Department of Public Works

**Los Angeles River Master Plan
Update: Adoption and
Implementation**



*Shared Visions, Enhanced Rivers:
Partnerships as Catalysts for Change*

**LA River Master Plan Update
Adoption and Implementation**

September 2023

THE ICONIC LOS ANGELES RIVER



LA RIVER
MASTER PLAN

AT A GLANCE

Population:

1M

Residents within
1 mile of the River



Municipalities:

17

River adjacent

Linking

140+

River Related plans

Providing

834

Square miles of
healthy watershed



LOS ANGELES RIVER

Canoga Park

Reseda

Van Nuys

BURBANK

GLENDALE

Studio City

Glassell Park

LOS ANGELES

Downtown LA

East LA

VERNON

BELL GARDENS

SOUTH GATE

COMPTON

PARAMOUNT

LONG BEACH

51 MILES

THE LA RIVER IS 51 MILES IN
LENGTH, RUNNING FROM CANOGA
PARK TO LONG BEACH.

2,300 ACRES

THERE ARE 2,300 ACRES OF
PRIMARILY PUBLICLY OWNED
LAND WITHIN THE RIGHT-OF-WAY,
INCLUDING THE RIVER CHANNEL.

1,000,000 PEOPLE

THERE ARE NEARLY ONE MILLION
PEOPLE THAT LIVE WITHIN ONE
MILE OF THE LA RIVER.

KEY MILESTONES





COMMUNITY-DEFINED NEEDS COME FIRST

3+ yrs COMMUNITY ENGAGEMENT + INPUT IN ENGLISH AND SPANISH



COMMUNITY MEETINGS // REUNIÓN DE LA COMUNIDAD




NATIVE COMMUNITIES DISCUSSION // DISCUSIÓN DE COMUNIDADES NATIVAS



YOUTH SUMMIT // CUMBRE DE LA JUVENTUD



THE NEW YORK TIMES MAGAZINE



L.A. River plan: Upgrade, uplift
Gehry has an ambitious proposal for long-neglected cities

RENEWED ARCHITECTURE Frank Gehry has unveiled a plan to transform the Los Angeles River into more than just a mere concrete flood channel and instead, it is an unprecedented system of open space.

He recently revealed a bold plan to transform the river into more than just a concrete flood channel and instead, it is an unprecedented system of open space.

He recently revealed a bold plan to transform the river into more than just a concrete flood channel and instead, it is an unprecedented system of open space.



WE WANT TO HEAR FROM YOU!
Get your voice heard at LARiverMasterPlan.org

¡El borrador del Plan Maestro del Río de Los Angeles está en VIVO! El Plan Maestro considera las diferentes necesidades de las áreas a lo largo del río que abarca 2,300 acres desde Canoga Park hasta Long Beach.

¡Queremos sus comentarios!
Revista el plan en LARiverMasterPlan.org

1,650 Completed Online and In-Person Surveys	1,306 Participants Across 13 Community Meetings	981,898 Digital Ad Impressions	11 Broadcasts of Press Conference	18 Ads in Hyper-Local Publications
800 Youth Summit Participants	359 Attendees at Virtual Public Draft Meeting	5,592 Participants in 2 LARMP Telephone Town Halls	80,000 Geographically Located Text Messages	12,000 Homes Canvassed



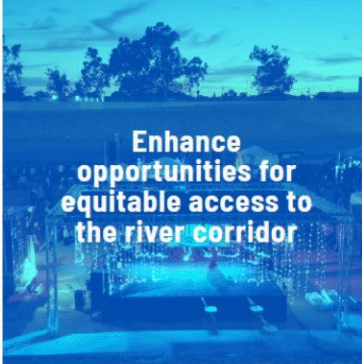
Reduce flood risk and improve resiliency



Provide equitable, inclusive, and safe parks, open space, and trails



Support healthy, connected ecosystems



Enhance opportunities for equitable access to the river corridor



Embrace and enhance opportunities for arts and culture


NINE GOALS, ONE RIVER.



Address potential adverse impacts to housing affordability and people experiencing homelessness



Foster opportunities for continued community engagement, development, and education



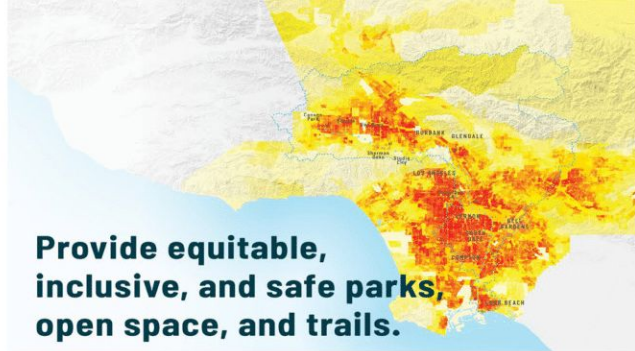
Improve local water supply reliability



Promote healthy, safe, clean water




Reduce flood risk and improve resiliency.



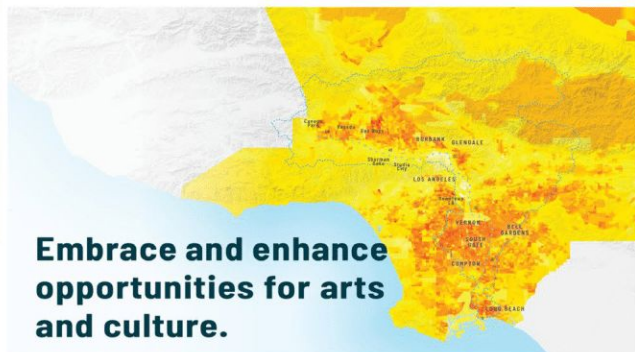
Provide equitable, inclusive, and safe parks, open space, and trails.



Support healthy, connected ecosystems.



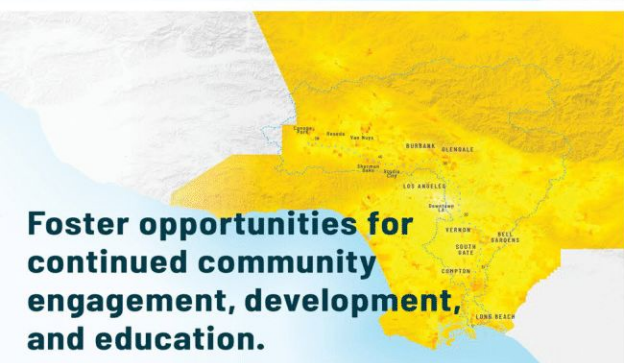
Enhance opportunities for equitable access to the river corridor.



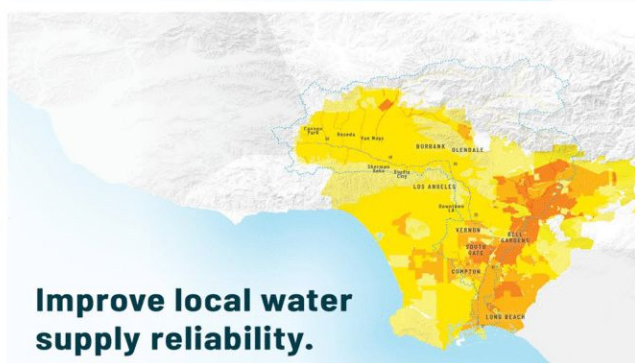
Embrace and enhance opportunities for arts and culture.



Address potential adverse impacts to housing affordability and people experiencing homelessness.



Foster opportunities for continued community engagement, development, and education.


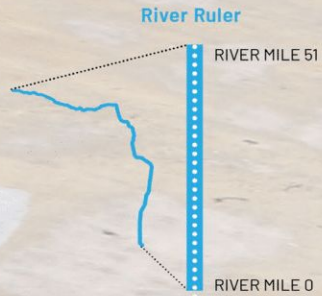


Improve local water supply reliability.




Promote healthy, safe, clean water.

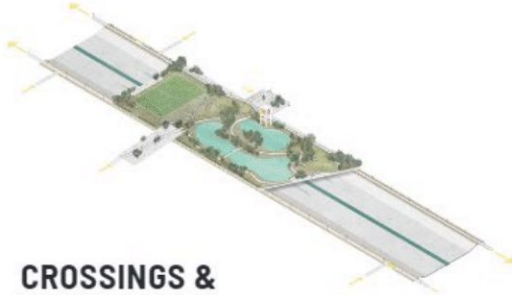
DATA AND SCIENCE BASED PLANNING



KIT OF PARTS: CATEGORIES




**TRAILS &
ACCESS GATEWAYS**



**CROSSINGS &
PLATFORMS**




**FLOODPLAIN
RECLAMATION**



**CHANNEL
MODIFICATIONS**



DIVERSIONS



**OFF-CHANNEL
LAND ASSETS**

LA RIVER MASTER PLAN



EL PLAN MAESTRO DEL RÍO DE LOS ÁNGELES



LARMP ADOPTION JUNE 14, 2022

- Adoption of the LA River Master Plan
- Implementation of the LA River Master Plan

LA RIVER MASTER PLAN

APPENDIX VOLUME I
DESIGN GUIDELINES



LA RIVER MASTER PLAN

APPENDIX VOLUME II
TECHNICAL BACKUP
DOCUMENT



LA RIVER MASTER PLAN COUNTY IMPLEMENTATION

EXECUTIVE OFFICE



BOARD OF SUPERVISORS
COUNTY OF LOS ANGELES



LOS ANGELES COUNTY
**CONSUMER &
BUSINESS AFFAIRS**



**Chief
Executive
Office.**



Health Services
LOS ANGELES COUNTY



LOS ANGELES
HOMELESS
SERVICES
AUTHORITY





CONTACT:

Carolina T Hernandez
Assistant Deputy Director
Los Angeles County Public Works
chernandez@pw.lacounty.gov
(626) 458-4300

WEBSITE:

LARiverMasterPlan.Org

LA RIVER
MASTER
PLAN

